


CONSTRUCTION PLAN FOR AGGREGATE SURFACING
LOCATED ON CR #85 FROM 985' N. OF CSAH #10 TO CSAH #1

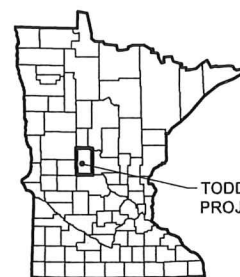
Map showing the project location in the Leslie area. The map includes labels for 'END C.P. 25:85 STA. 262+09', 'PROJECT LOCATION C.R. 85', 'BEGIN C.P. 25:85 STA. 9+85', and 'CSAH 10 INT. STA. 0+00'. Major roads shown include Highway 85, Highway 10, and various local streets like 260th St, 252nd St, 247th St, 234th St, 220th St, 206th St, 200th St, 194th St, 192nd St, 141st Ave, 161st Ave, 165th Ave, 175th Ave, 181st Ave, 177th Ave, 171st Ave, 163rd Ave, 155th Ave, 141st Ave, 135th Ave, 131st Ave, 127th Ave, 123rd Ave, 119th Ave, 115th Ave, 111th Ave, 107th Ave, 103rd Ave, 99th Ave, 95th Ave, 91st Ave, 87th Ave, 83rd Ave, 79th Ave, 75th Ave, 71st Ave, 67th Ave, 63rd Ave, 59th Ave, 55th Ave, 51st Ave, 47th Ave, 43rd Ave, 39th Ave, 35th Ave, 31st Ave, 27th Ave, 23rd Ave, 19th Ave, 15th Ave, 11th Ave, 7th Ave, 3rd Ave, 1st Ave.



A scale bar labeled "SCALE (IN MILES)" with markings at 0, 1, and 2 miles. The bar is divided into segments: a black segment from 0 to 0.25, a white segment from 0.25 to 0.5, a black segment from 0.5 to 0.75, a white segment from 0.75 to 1.0, and a black segment from 1.0 to 2.0.

APPROVED: 
LOREN L. FELLBAUM LIC. NO. 43144
TODD COUNTY ENGINEER

DATE: 07-10-23



—TODD COUNTY
PROJECT LOCATION

THE 2020 EDITION OF THE MINNESOTA DEPARTMENT OF
TRANSPORTATION "STANDARD SPECIFICATIONS FOR
CONSTRUCTION" SHALL GOVERN.

<u>SHEET NO.</u>	<u>DESCRIPTION</u>
1	TITLE SHEET
2	ESTIMATED QUANTITIES & TYPICAL SECTION

ALL APPLICABLE FEDERAL, STATE, AND LOCAL LAWS AND ORDINANCES WILL BE COMPLIED WITH IN THE CONSTRUCTION OF THIS PROJECT.

H:\PROJECTS\2025 PROJECTS\Gravel Surface Project\CP 25-69\CP-25-65-PL.dwg Plotted by: Todd Jackson 1/10/2025 8:18:58 AM

TODD COUNTY PUBLIC WORKS
C.P. NO. 25:85
TITLE SHEET

SHEET NO.

1

SHEET 1 OF 2

STATEMENT OF ESTIMATED QUANTITIES				
NOTES	SPEC. NUMBER	ITEM	UNIT	EST. QUANT.
(1), (2), (3)	2118.509	AGGREGATE SURFACING CLASS 1 (MOD.)	TON	7,800

CONSTRUCTION NOTES:

- (1) MATERIAL SHALL CONFORM TO SPEC. 3138 FOR CLASS 1 AGGREGATE AND SHALL CONTAIN AT LEAST 10 PERCENT CRUSHED MATERIAL. NO ORGANIC MATERIAL WILL BE ALLOWED IN PRODUCTION, SEE SPECIAL PROVISIONS.
- (2) CONTRACTOR SHALL PROVIDE "ROAD WORK AHEAD" SIGNS ON THE ENDS OF THE PROJECT AND AT EACH INTERSECTING ROAD APPROACH AS DIRECTED BY THE ENGINEER. THIS WORK WILL BE CONSIDERED INCIDENTAL.
- (3) QUANTITY CONTAINS 10% ADDITIONAL QUANTITY FOR STRENGTHENING AND MISCELLANEOUS SHAPING.

BASIS FOR ESTIMATED QUANTITIES

AGGREGATE BASE DENSITY	105 LBS/SQ. YD./1" DEPTH
------------------------	--------------------------

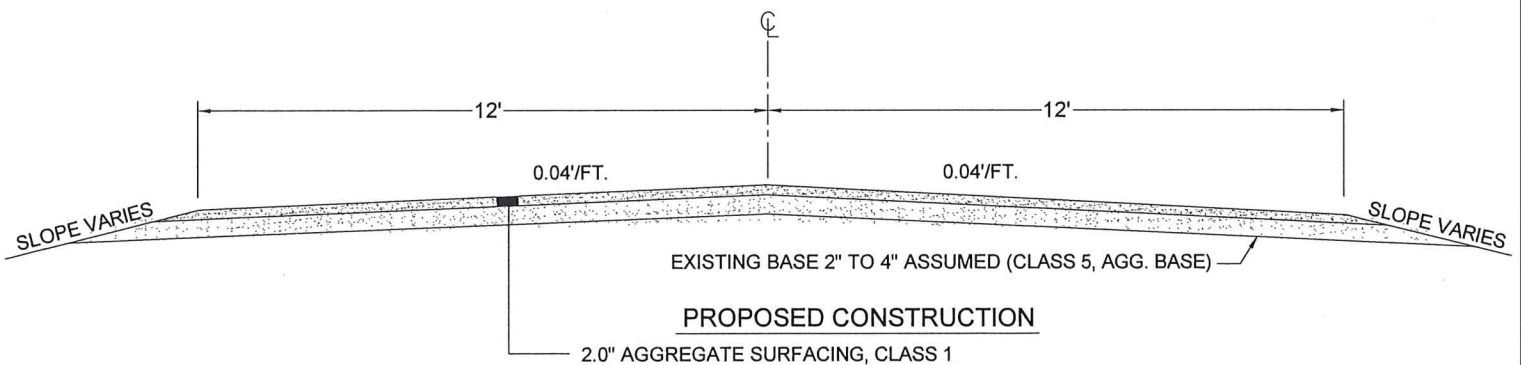
STANDARD PLATES

THE FOLLOWING STANDARD PLATES, APPROVED BY THE FEDERAL HIGHWAY ADMINISTRATION SHALL APPLY ON THIS PROJECT

PLATE NO.	DESCRIPTION
8000K	TEMPORARY CHANNELIZERS

AGGREGATE SURFACING

STATION 9+85 TO STATION 262+09



H:\PROJECTS\2025 PROJECTS\Gravel Surface Project\CP 25-89\CP 25-85-PL.dwg Plotted by: Todd Jackson 1/8/2025 11:40:17 AM



DATE: JAN. 2025
 HORIZ. SCALE: N/A
 VERT. SCALE: N/A
 DRAWN BY: T.B.J.
 CHECKED BY: W.W.J.
 PLAN STATUS: FINAL

I HEREBY CERTIFY THAT THIS PLAN WAS PREPARED BY ME OR UNDER MY DIRECT SUPERVISION AND THAT I AM A DULY LICENSED PROFESSIONAL ENGINEER UNDER THE LAWS OF THE STATE OF MINNESOTA.

Loren L. Fellbaum 01-10-25
 LOREN L. FELLBAUM LIC. NO. 43144 DATE

TODD COUNTY PUBLIC WORKS
 C.P. NO. 25:85
ESTIMATED QUANTITIES & TYPICAL SECTION

SHEET NO.
2

SHEET 2 OF 2